


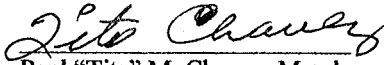
RESOLUTION # 2008-7


- Whereas: executed this 23rd Day of January, 2008 does hereby accept Public Roads to be maintained by the County in conformance with Section 66-6-23 NMSA 1978, and
- Whereas: the enclosed official data disk and hard copy will provide a listing of each county maintained road, which shall include the road name and number, (in alpha-numeric order), route description with the beginning and ending termini, total length of each roadway, surface type, and a total mileage of 987.860 miles for the entire submittal and a county 1997 road map all in accordance with the provisions set forth by the Board of County Commission, Torrance County, and
- Whereas: total mileage of miles maintained within Torrance County are subject to change, and
- Whereas; 95% of roads indicated by the symbol of red ink on the road map are considered county maintained and will signify school bus routes in some cases, and
- Whereas: all roads listed in their description herein are so approved by the Torrance County Commission, and
- Whereas: be it resolved that a copy of the foregoing resolution and mileage list be included in the minutes of the Board of County Commissioners of Torrance as a permanent record.


ADOPTED AND APPROVED THIS Twenty-third day of January, 2008.

Torrance County Commission


Leroy Candeleria, Chairman



Paul "Tito" M. Chavez, Member


James Frost, Member



Attest:


Linda Kayser, Clerk of the Board



Torrance County

PO Box 48

205 9th Street

Estancia, NM 87016

(505) 246-4752 Main Line (505) 384-5294 Fax

www.torrancecountynm.org

Email: torrance@torrancecountynm.org

County Commission

Jim Frost
Commissioner
District 1

Paul M. (Tito) Chavez
Commissioner
District 2

LeRoy M. Candelaria
Chairman
District 3

County Attorney

Dennis Wallin

County Manager's Office

Joy Ansley
County Manager

Annette Ortiz
Deputy County Manager

Hanna Modgling
Clerical Assistant

Finance Department

Tracy Sedillo
Comptroller

Liz Lujan
Financial Analyst

Fire Marshal
Jason Trumbull

911 Communications

Dorothy Gibson
Director

Emergency Manager

John Cordova

Planning & Zoning

Arthur Foust
Planning & Zoning Director

Richard Ledbetter
Code Enforcement

Risk Management

Nick E. Sedillo
Loss Prevention Specialist

Information Technology

Steffen Daugherty
Network Administrator

County Historian

Morrow Hall

Deed Conservator

January 23, 2008

New Mexico Department of Transportation
Transportation Maintenance Bureau, SB-2
Attention: Tito Medina
P.O. Box 1149
Santa Fe, New Mexico 87504-1149

Re: Mileage for County Designated Roadways for Maintenance

Dear Mr. Medina,

Enclosed in pursuant to the 1990 Legislature amended Section 66-6-23 NMSA 1978 (being Laws 1987, Chapter 347 Section 22 Resolution # ~~2003-7~~ for all Torrance County designated roadways for maintenance with an estimated mileage for gravel roads at 899.807 miles and chip seal roads at 88.053 miles. Estimated total of 987.860 miles.


Enclosed also is a data disk and hard copy of the updated list of each county designated roadway for maintenance listed by road name and or number (in alpha-numeric order), route description with the beginning and ending termini, total length of each roadway, surface type, an estimated total mileage for the entire submittal, and a county road map, all in accordance with the provisions set forth by the Board of the County Commission.

The Road Department as of January 1, 2004 has begun their own Global Positioning System (GPS) on county maintained roadways. Their goal is to have this project completed in the near future. The Global Positioning System (GPS) records done by the Rural Addressing Department is for the 911 systems and does not always provide accurate and or up to date records on county designated maintained roadways.

The County designated roadways for maintenance are indicated in red on the enclosed (1997) county road map. This is the only road map the Road Department has at this time. Any changes that have occurred on this map are on the data disk and or hard copy enclosed.

If any further documentation is necessary to allow us to comply, please feel free to call contact person Trisha at (505) 246-4765 in the Torrance County Road Department Office.

Sincerely,


Leroy Candelaria
County Commission-Chairman

LC/tlmc

Enclosure